




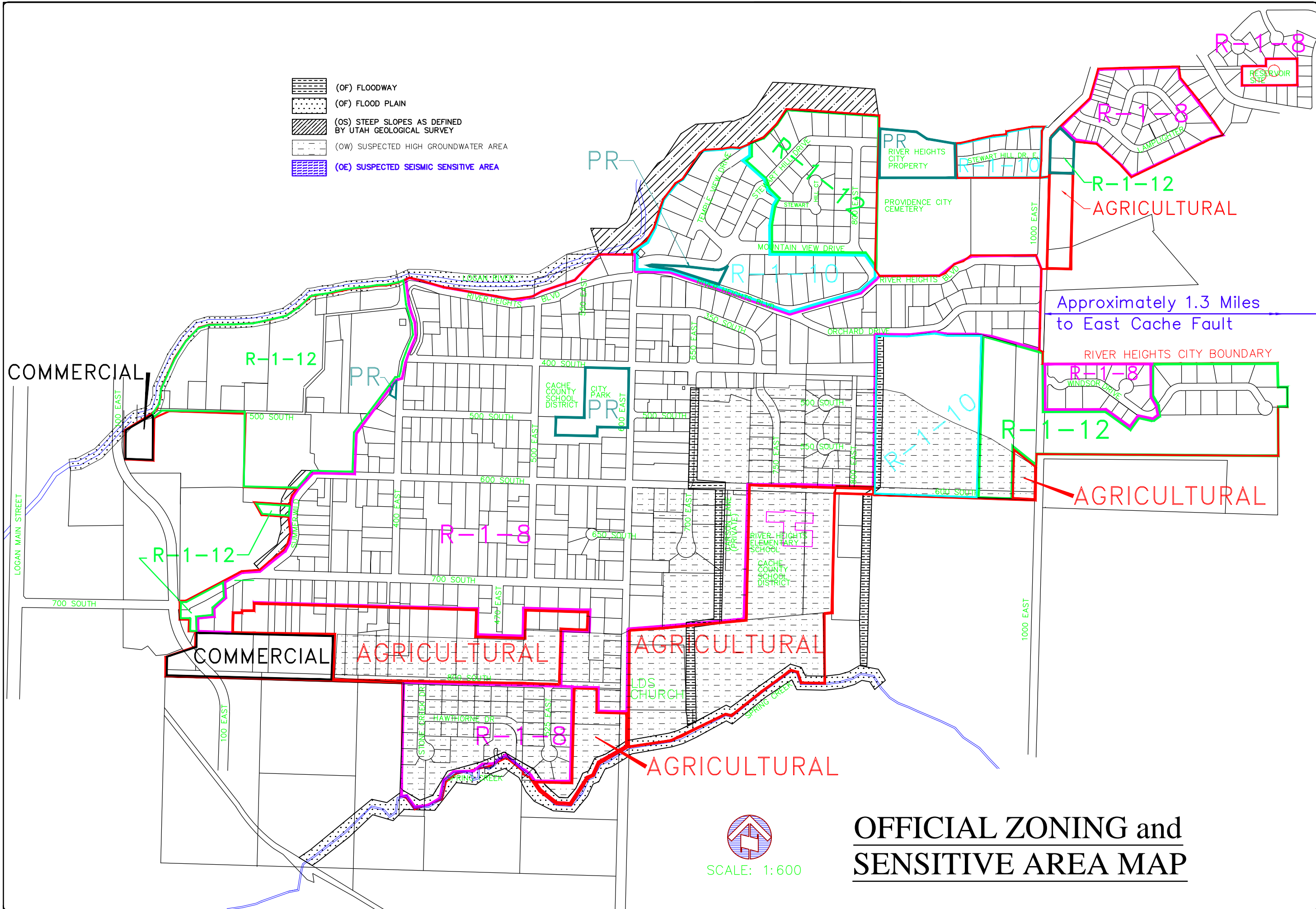


-  (OF) FLOODWAY
-  (OF) FLOOD PLAIN
-  (OS) STEEP SLOPES AS DEFINED BY UTAH GEOLOGICAL SURVEY
-  (OW) SUSPECTED HIGH GROUNDWATER AREA
-  (OE) SUSPECTED SEISMIC SENSITIVE AREA



Approximately 1.3 Miles to East Cache Fault

RIVER HEIGHTS CITY BOUNDARY



# OFFICIAL ZONING and SENSITIVE AREA MAP

Rev.	Date	By	Description
6	11/9/2012	GR	WESTON/CHUGG ANNEX

**SARGENT**  
 Sargent Engineers, Inc.  
 95 West 100 South, Suite 115  
 Logan, UT 84321  
 Tel. 435 753-7214 • Fax 435 753-7295

RIVER HEIGHTS CITY  
 520 South 400 East

ZONING AND SENSITIVE AREA MAP

Designed by:	C Rasmussen
Checked by:	
Drafter:	
Issue Date:	11/13/2001
Project Ref.:	
Client Ref.:	
SHEET NO.	OF
1	1
SHEETS	