

LOGAN CITY

300 SOUTH

LOGAN RIVER

RIVER HEIGHTS BLVD

TEMPLE VIEW DRIVE

STEWART HILL DRIVE

RIVER HEIGHTS CITY PROPERTY

STEWART HILL DRIVE

PROVIDENCE CITY CEMETERY

MOUNTAIN VIEW DRIVE

RIVER HEIGHTS BLVD

RIVER HEIGHTS BLVD

1000 EAST

100 EAST

500 SOUTH

500 SOUTH

400 SOUTH

CITY CENTER PARK

500 SOUTH

500 SOUTH

500 SOUTH

CLOVER CIR

GREENFIELD CIR

ORCHARD DRIVE

920 EAST

950 E.

850 EAST

900 EAST

480 SOUTH

550 SOUTH

1000 EAST

WINDSOR DRIVE

650 SOUTH

(PRIVATE) CARSON LANE

RIVER HEIGHTS ELEMENTARY SCHOOL

700 SOUTH

700 SOUTH

700 SOUTH

390 EAST

470 EAST

500 EAST

700 EAST

LDS CHURCH

SPRING CREEK

100 EAST

STONE CREEK DR

HAWTHORNE DR

800 SOUTH

525 EAST

SPRING CREEK

PROVIDENCE CITY



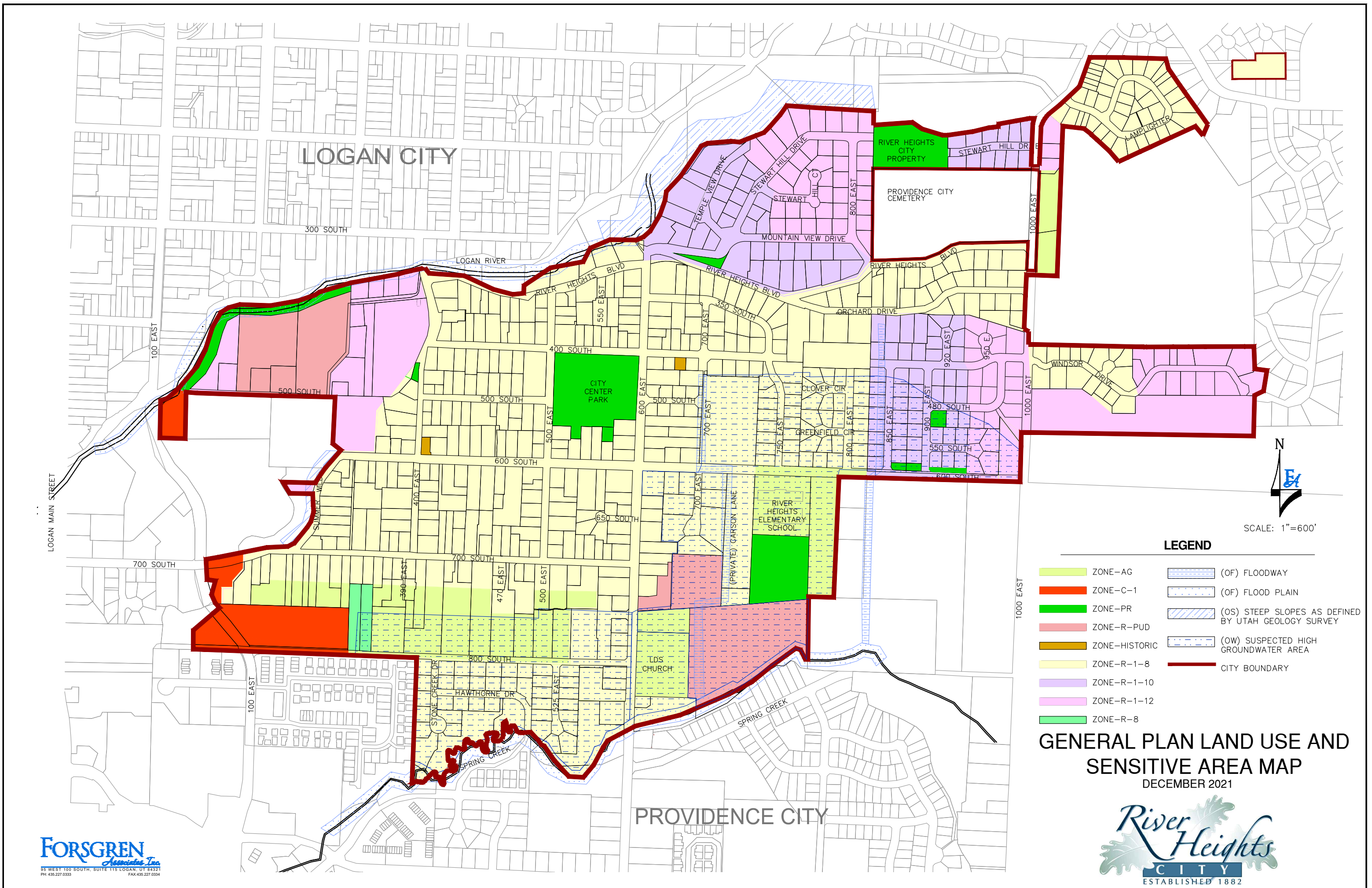
SCALE: 1"=600'

LEGEND

- ZONE-AG
- ZONE-C-1
- ZONE-PR
- ZONE-R-PUD
- ZONE-HISTORIC
- ZONE-R-1-8
- ZONE-R-1-10
- ZONE-R-1-12
- ZONE-CP
- CITY BOUNDARY

GENERAL PLAN LAND USE MAP

DECEMBER 2021



LOGAN CITY

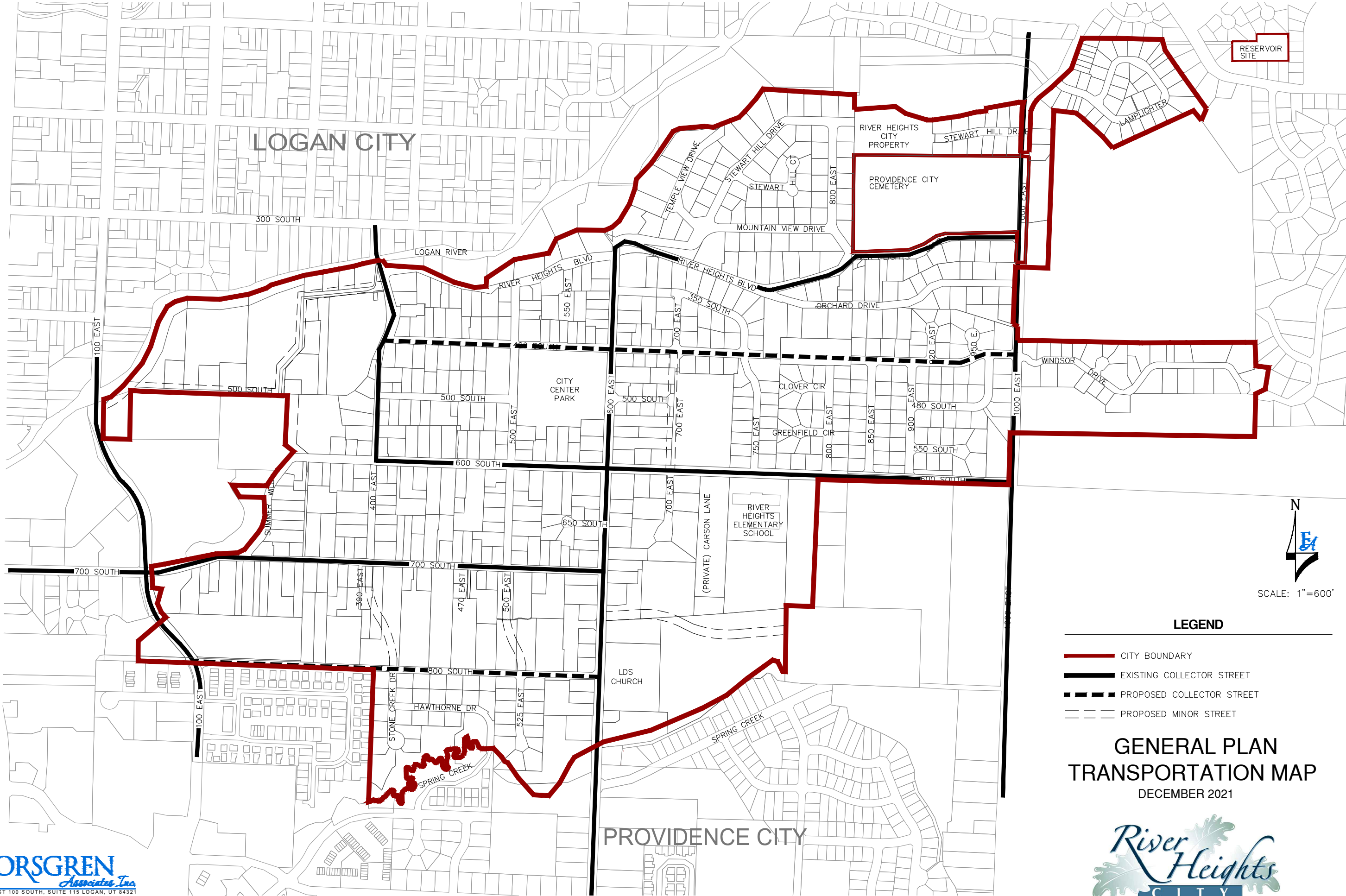
PROVIDENCE CITY

LEGEND

- ZONE-AG
- ZONE-C-1
- ZONE-PR
- ZONE-R-PUD
- ZONE-HISTORIC
- ZONE-R-1-8
- ZONE-R-1-10
- ZONE-R-1-12
- ZONE-R-8
- (OF) FLOODWAY
- (OF) FLOOD PLAIN
- (OS) STEEP SLOPES AS DEFINED BY UTAH GEOLOGY SURVEY
- (OW) SUSPECTED HIGH GROUNDWATER AREA
- CITY BOUNDARY

GENERAL PLAN LAND USE AND SENSITIVE AREA MAP
DECEMBER 2021





RESERVOIR SITE

LOGAN CITY

PROVIDENCE CITY



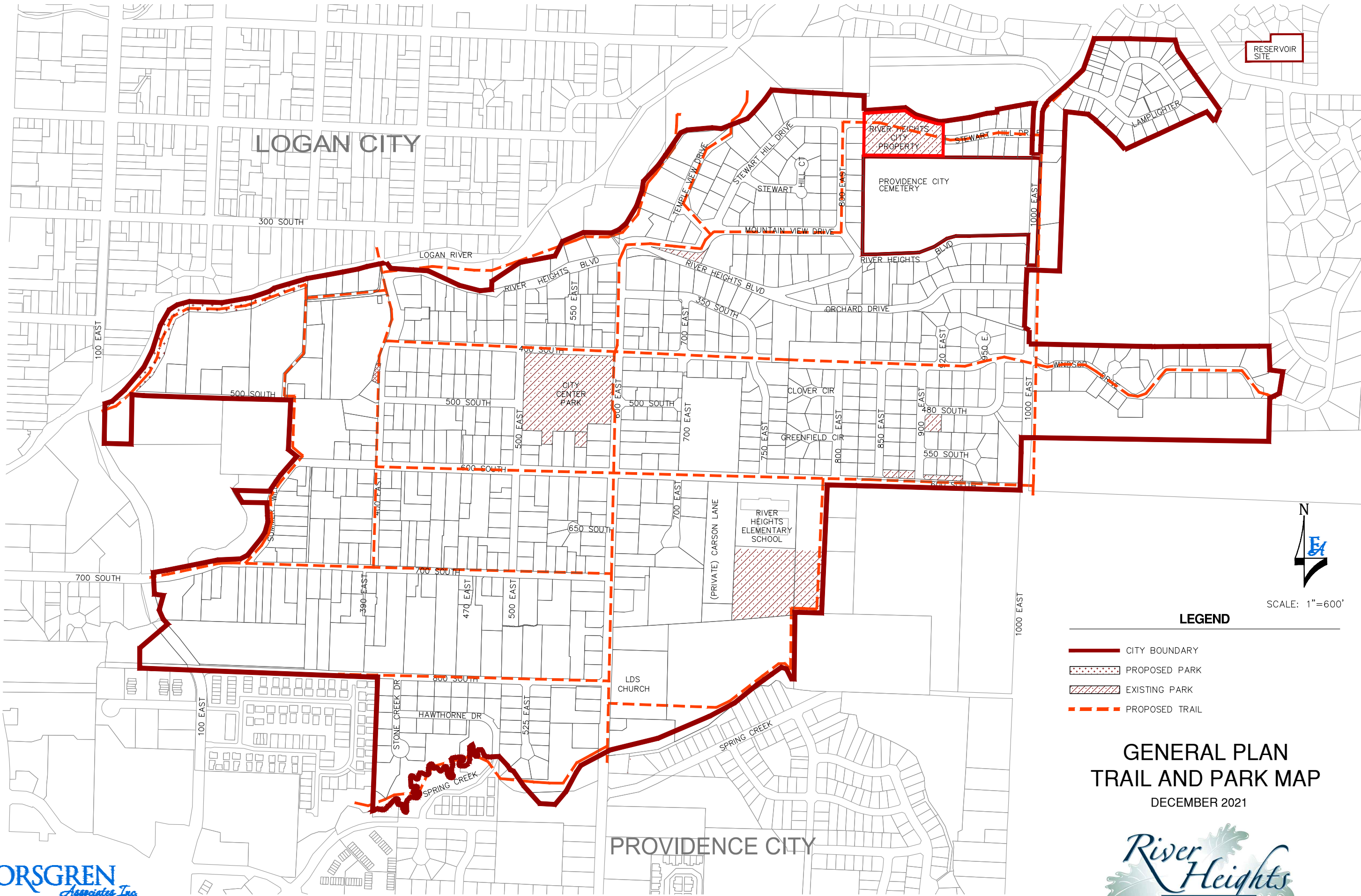
SCALE: 1"=600'

LEGEND

- CITY BOUNDARY
- EXISTING COLLECTOR STREET
- - -** PROPOSED COLLECTOR STREET
- - -** PROPOSED MINOR STREET

**GENERAL PLAN
TRANSPORTATION MAP**
DECEMBER 2021





RESERVOIR SITE

LOGAN CITY

PROVIDENCE CITY



SCALE: 1"=600'

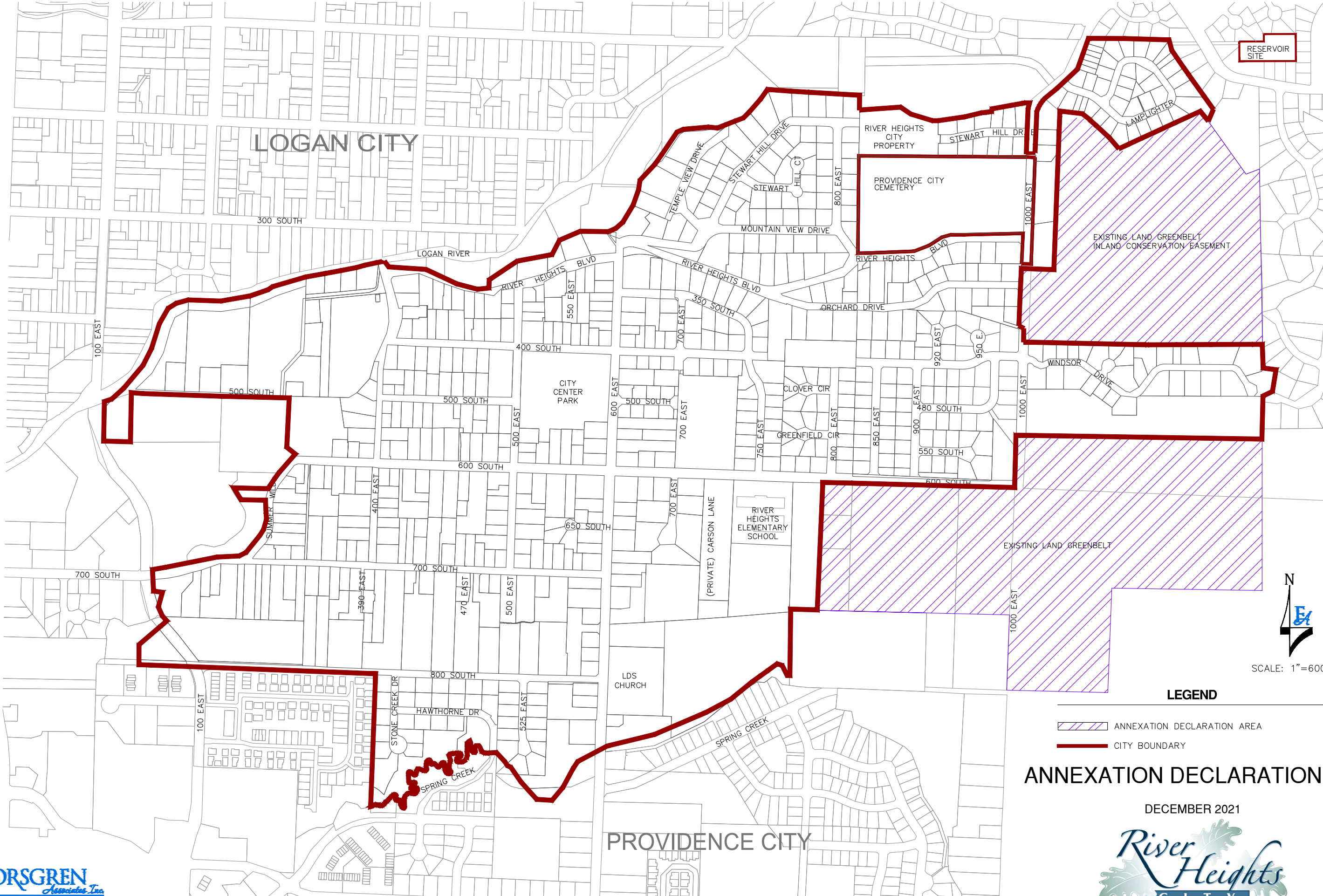
LEGEND

- CITY BOUNDARY
- PROPOSED TRAIL
- EXISTING PARK
- PROPOSED PARK

**GENERAL PLAN
TRAIL AND PARK MAP**

DECEMBER 2021





RESERVOIR SITE

LOGAN CITY

PROVIDENCE CITY CEMETERY

CITY CENTER PARK

RIVER HEIGHTS ELEMENTARY SCHOOL

PROVIDENCE CITY

EXISTING LAND GREENBELT INLAND CONSERVATION EASEMENT

EXISTING LAND GREENBELT



SCALE: 1"=600'

LEGEND

- ANNEXATION DECLARATION AREA
- CITY BOUNDARY

ANNEXATION DECLARATION MAP

DECEMBER 2021

